Rutherford County Regional Planning Commission

ONE PUBLIC SQUARE SOUTH, SUITE 200
MURFREESBORO, TENNESSEE 37130
PHONE: 615-898-7730 FAX: 615-898-7823

Douglas B. Demosi, Planning Director

To: **Agencies Who Receive Addresses**

From: **Eric R. McMillan, GIS Planner**

Date: **October 5, 2015**

Subject: **Addresses Assigned in September 2015**

Please find attached a copy of the following properties that have been addressed:

The following addresses have been changed/reassigned:

MAP NO.	DATE EFF.	DESC.	TAX MAP & PARCEL	ADDRESS ASSIGNED	SUBDIVISION/SURVEY/COMMENTS	ZIP
A	10/1/2015	SFD	149O B 00401	150 McKaig Rd	WAS 4601 Shelbyville; changed due to lot split	37127
B	10/1/2015	SFD	008 03201	222 Lamar Hill Rd	WAS 5258 N. Lamar Rd: no frontage on road	37122
C	9/1/2015	SFD	158I A 02500	5439 Elkanah Ct	WAS 235 Ralen Ave; Changed per owner's request. Richmond's Retreat, Sec. 2	37037

The following subdivisions have been addressed:

MAP NO.	DATE EFF.	SUBDIVISION ADDRESSED	NO. LOTS	COMMENTS	ZIP
D	9/8/2015	Colonial Estates	3	Sec 13: Map No. A (see above) is included in this section.	37127
E	9/8/2015	Sue Fults	3	Sue Fults Subdivision; Lots 2, 3, & 4	37130
F	9/25/2015	Harvest Woods	8	Section 1, Phase 3	37129
G	9/25/2015	Richard Brown	5	Resubdivision of Lot 2	37130

The following addresses have been assigned:

MAP NO.	DATE EFF.	DESC.	TAX MAP & PARCEL	ADDRESS ASSIGNED	SUBDIVISION/SURVEY/COMMENTS	ZIP
H	9/2/2015	SFD	043 04201	7975 Ball Park Rd		37118
I	9/3/2015	VACANT	139 00203	11053 S Windrow Rd	Vacant lot; temp. address	37153
J	9/3/2015	SFD	047 04707	1902 Bennett St		37129
K	9/3/2015	SFD	026 03410	5124 Central Valley Rd		37129
L	9/4/2015	SFD	099 02412	433 McNeil Dr		37128
M	9/8/2015	SFD	072 05219	5501 Almaville Rd		37167
N	9/8/2015	SFD	083 01201	1524 Browns Mill Rd		37085
O	9/10/2015	SFD	142 00420	1560 Elmore Rd		37060
P	9/11/2015	SFD	133 04309	7030 Gum Puckett Rd		37127
Q	9/14/2015	SFD	106 00407	3467 Bivens Hill Rd		37149
R	9/15/2015	SFD	129 04718	1991 McElroy Rd		37149
S	9/15/2015	ADU	067O A 00100	208 Fox Den Way		37130
T	9/17/2015	SFD	144 03203	440 Allisona Rd		37060
U	9/21/2015	SFD	127 00836	5998 Bradyville Pike		37127
V	9/24/2015	SFD	145 03212	12200 HWY 99	Adjacent addresses out-of-sequence	37153
W	9/25/2015	SFD	124M A 04900	1315 Crescent Ridge Dr	Lot consolidation	37128
X	9/28/2015	SFD	026 02705	4260 W Jefferson Pike		37129
Y	9/28/2015	SFD	145 03211	12476 HWY 99		37153
Z	9/29/2015	SFD	039N A 00700	230 Saturday Dr	Twelve Corners; Corner lot	37085
aa	9/24/2015	SFD	155 03012	8232 Lowe Rd		37127

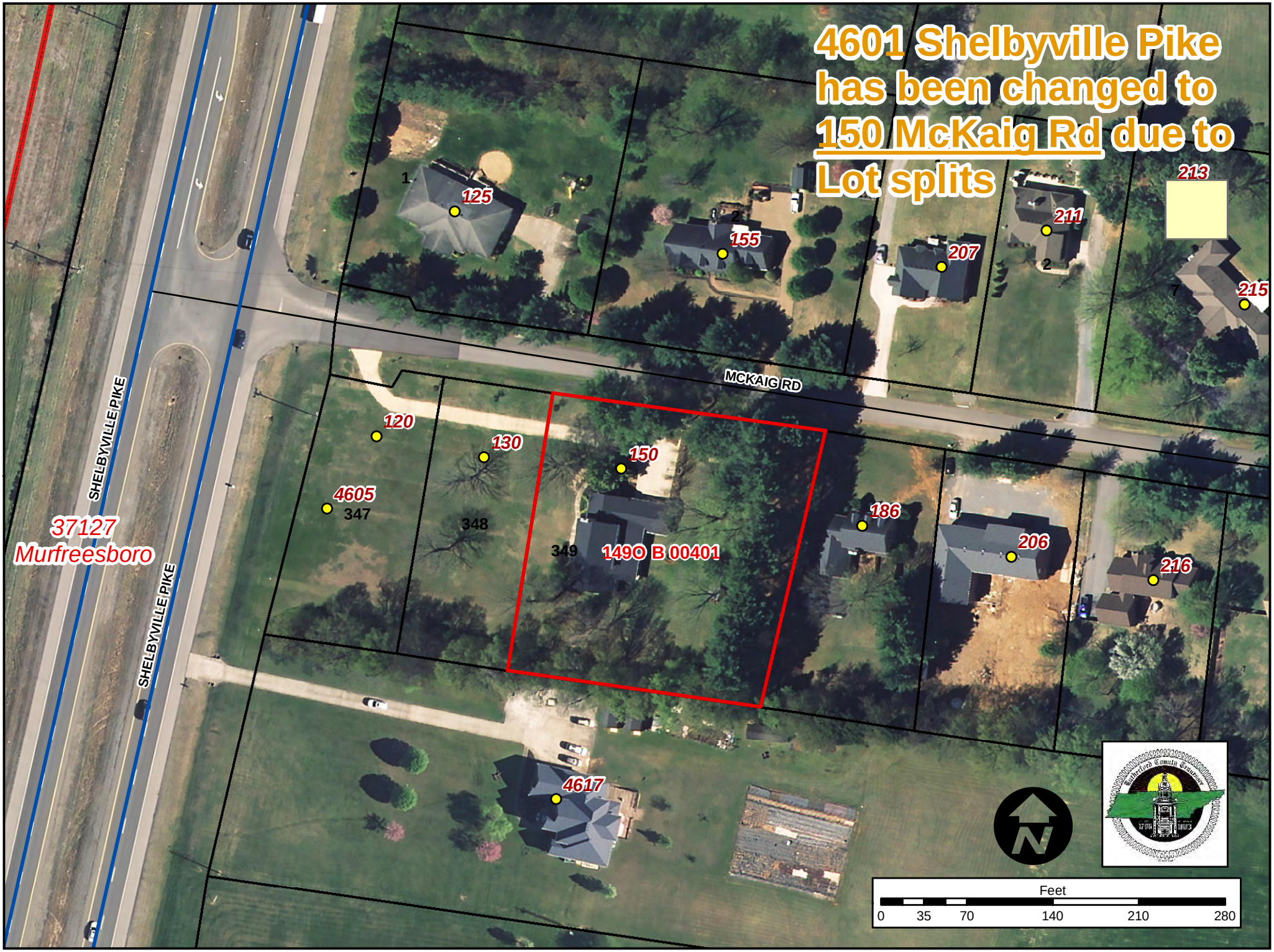
4601 Shelbyville Pike
has been changed to
150 McKaig Rd due to
Lot splits
MCKAIG RD
SHELBYVILLE PIKE
SHELBYVILLE PIKE
37127
Murfreesboro
1
125
2
155
207
211
2
213
7
215
120
130
150
4605
347
348
349
149O B 00401
186
206
216
4617
Feet
0
35
70
140
210
280

5258 N. Lamar has been changed to 222 LAMAR HILL RD

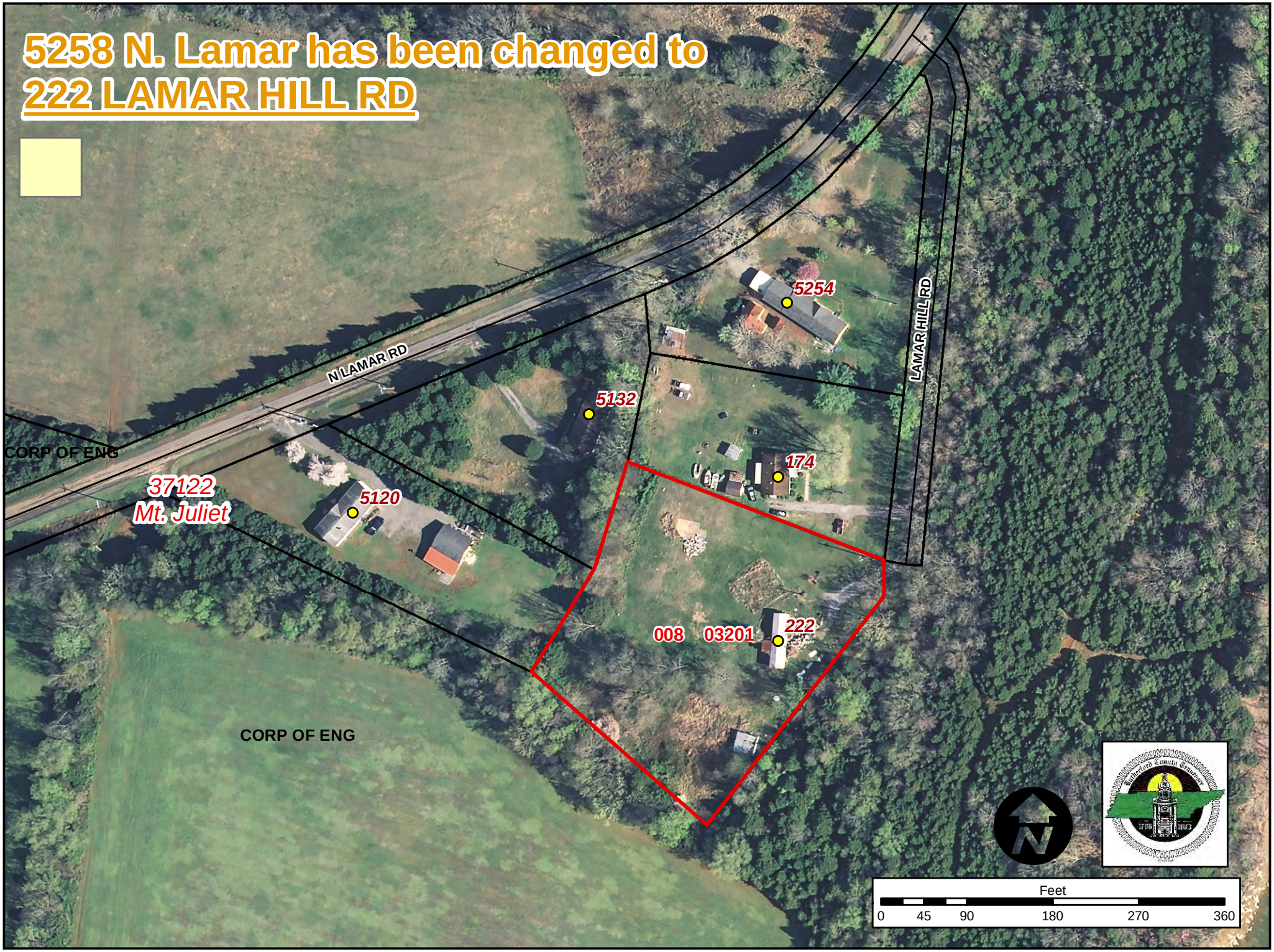

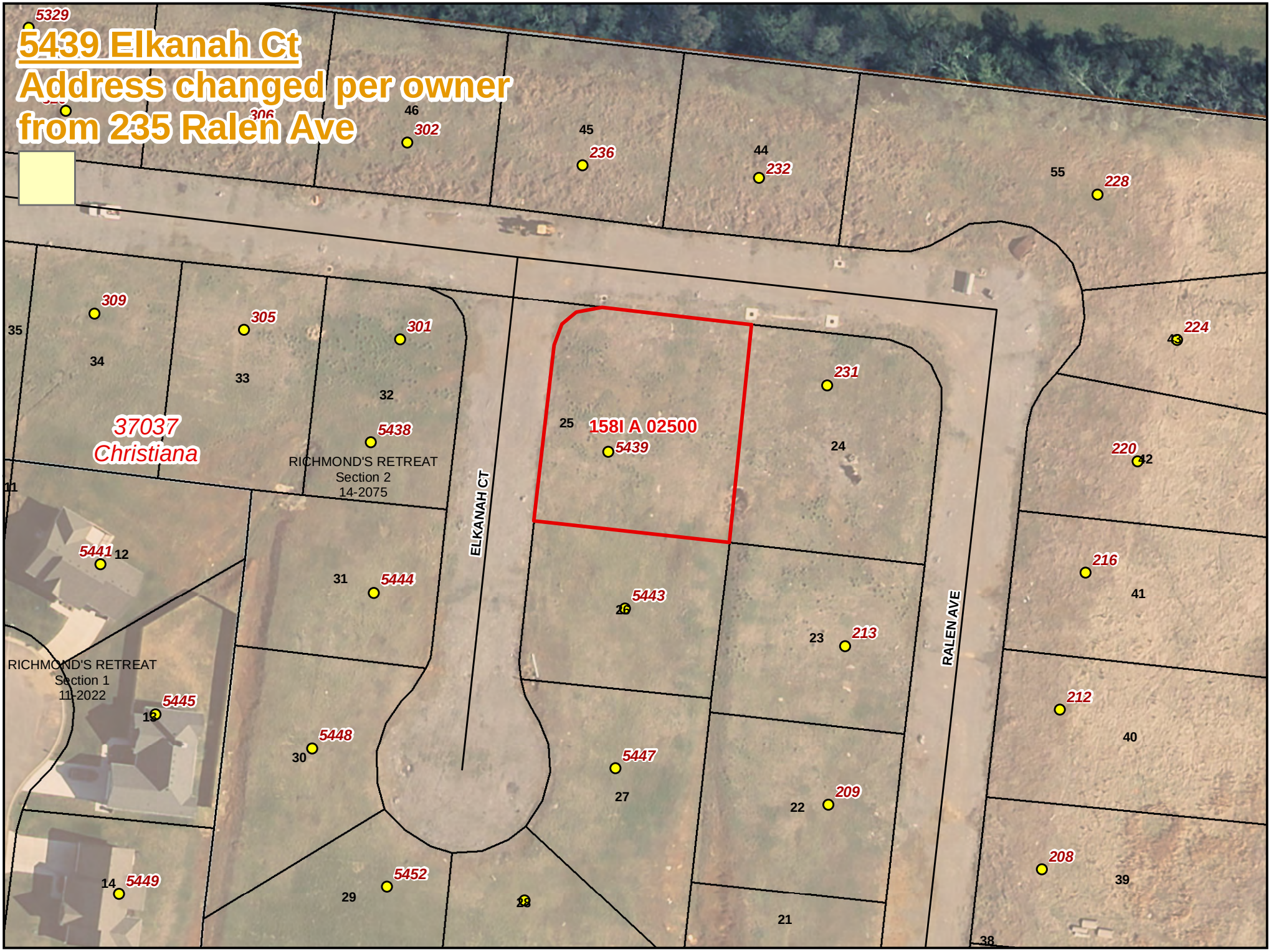
5439 Elkanah Ct
Address changed per owner
from 235 Ralen Ave
5329
306
46
302
45
236
44
232
55
228
309
35
34
305
33
301
32
37037
Christiana
5438
RICHMOND'S RETREAT
Section 2
14-2075
25
158I A 02500
5439
231
24
224
43
220
42
11
5441
12
31
5444
ELKANAH CT
5443
26
23
213
RALEN AVE
216
41
RICHMOND'S RETREAT
Section 1
11-2022
5445
13
212
40
5448
30
5447
27
22
209
208
39
14
5449
29
5452
28
21
38

COLONIAL ESTATES
SEC 13
JOSEPH M WALDRON
Property Survey
McKAIG ROAD
Two-Lots
85-9
125
155
McKAIG ROAD ANNEX
Two-Lots
92-24
207
211
21
COLONIAL ESTATES
Sec 1, Resub Lots 7 - 16
72-27
215
MCKAIG RD
COLONIAL ESTATES
Section 1
72-3
SHELBYVILLE PIKE
SHELBYVILLE PIKE
120
130
150
NEW
4605
4601
149O B 00403
149O B 00402
149O B 00401
COLONIAL ESTATES
Sec 13, Resub 149/15
15-2058
186
206
216
TO BE REMOVED
10/1/15
4617
37127
MURFREESBORO

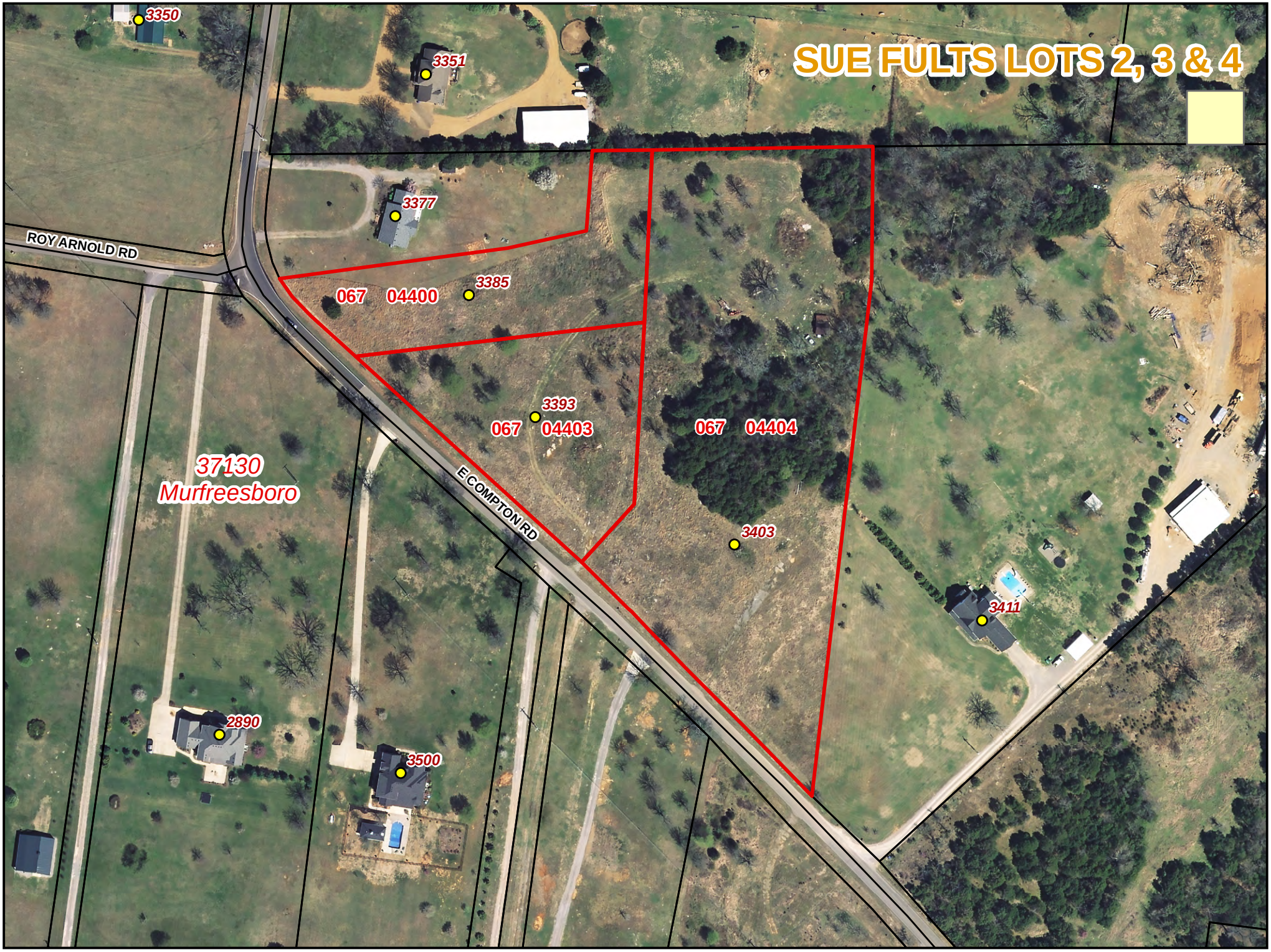
SUE FULTS LOTS 2, 3 & 4
3350
3351
3377
ROY ARNOLD RD
067 04400
3385
3393
067 04403
067 04404
37130
Murfreesboro
E COMPTON RD
3403
3411
2890
3500

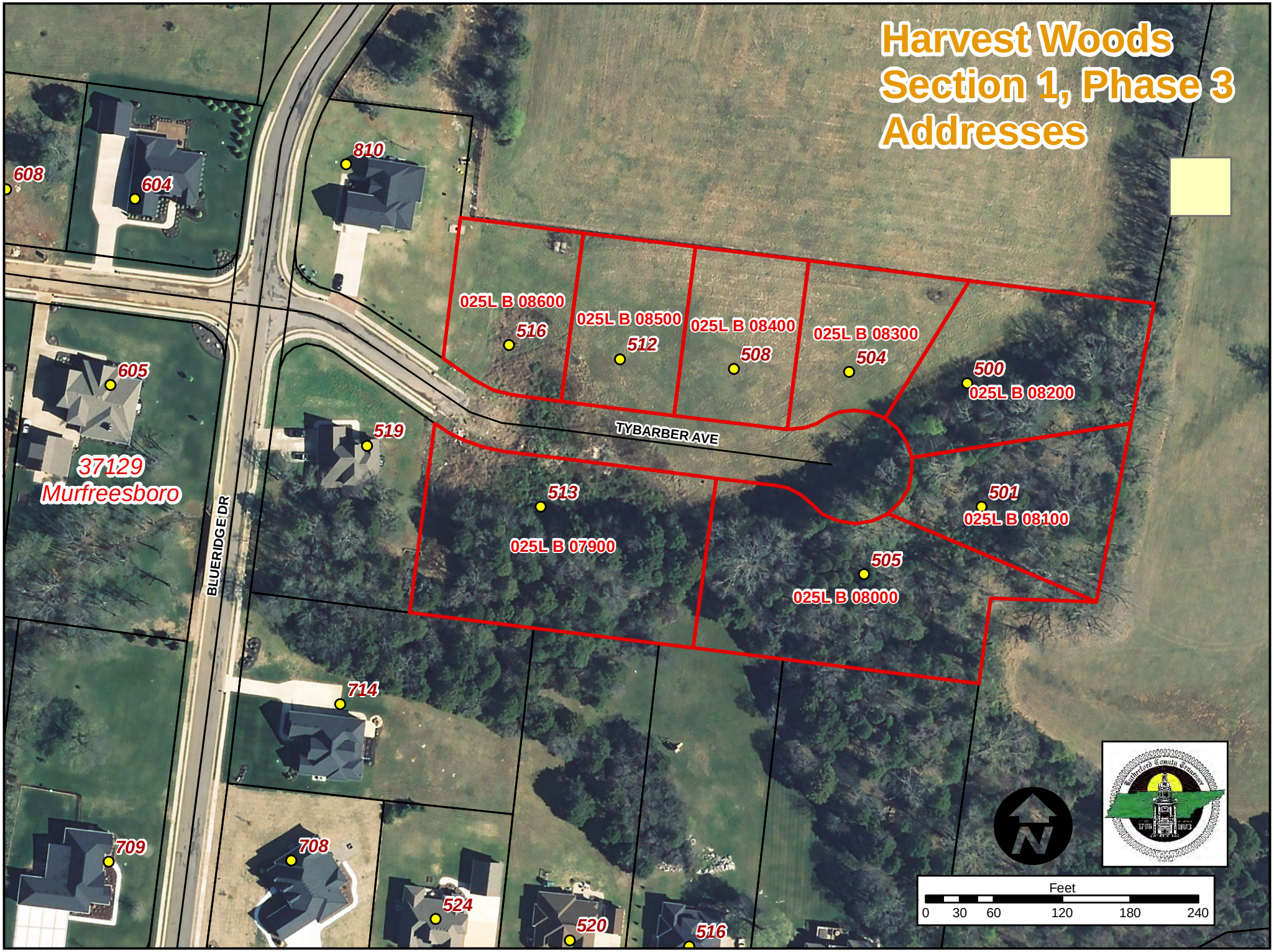
Harvest Woods
Section 1, Phase 3
Addresses
608
604
810
605
37129
Murfreesboro
519
BLUERIDGE DR
TYBARBER AVE
025L B 08600
516
025L B 08500
512
025L B 08400
508
025L B 08300
504
500
025L B 08200
501
025L B 08100
513
025L B 07900
505
025L B 08000
714
709
708
524
520
516
Feet
0 30 60 120 180 240

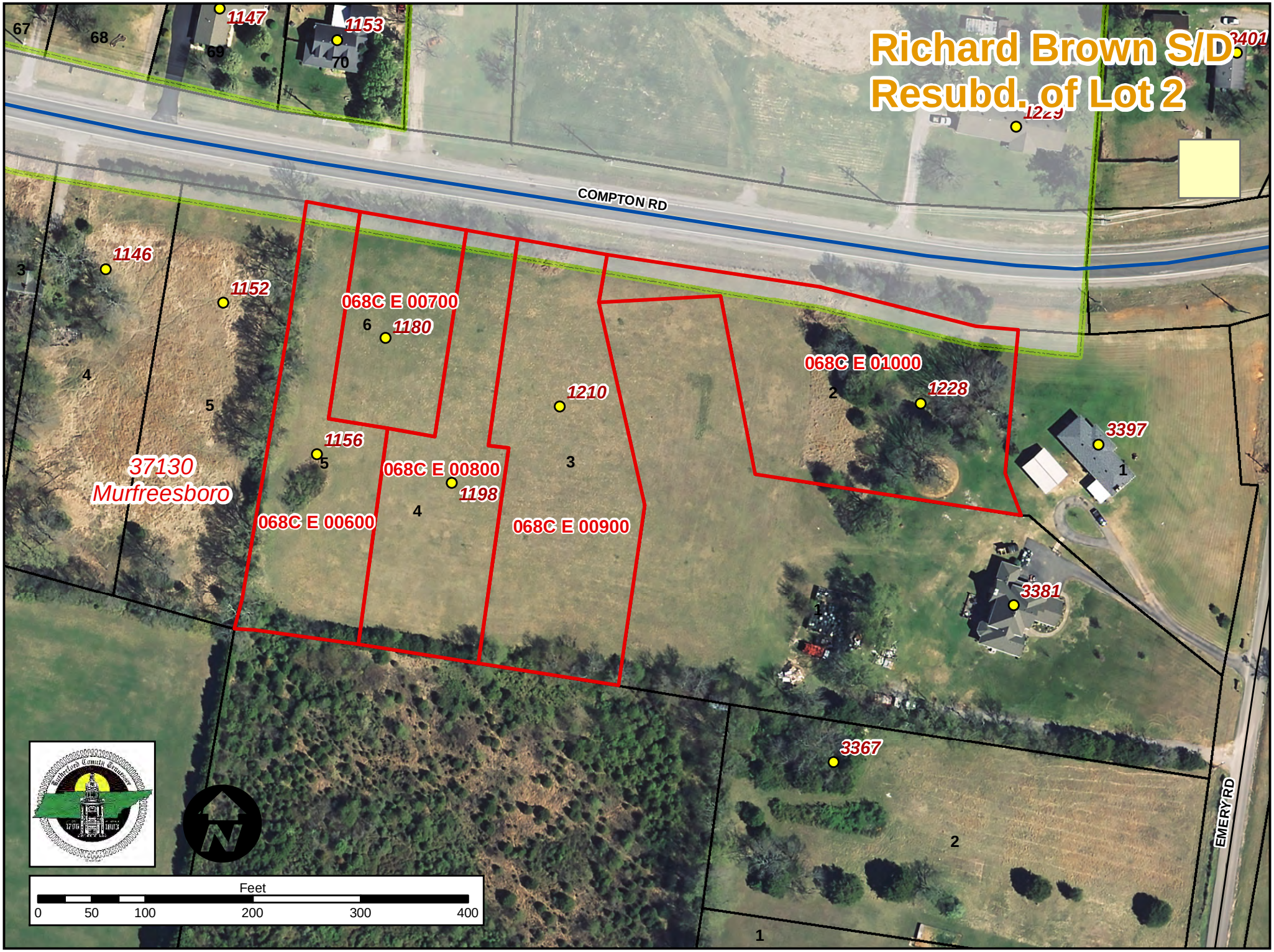
Richard Brown S/D
Resubd. of Lot 2
COMPTON RD
EMERY RD
068C E 00700
068C E 00800
068C E 00900
068C E 00600
068C E 01000
37130
Murfreesboro
1147
1153
1146
1152
1180
1210
1156
1198
1228
3397
3381
3367
3401
1229
67
68
69
70
3
4
5
6
2
1
Feet
0
50
100
200
300
400

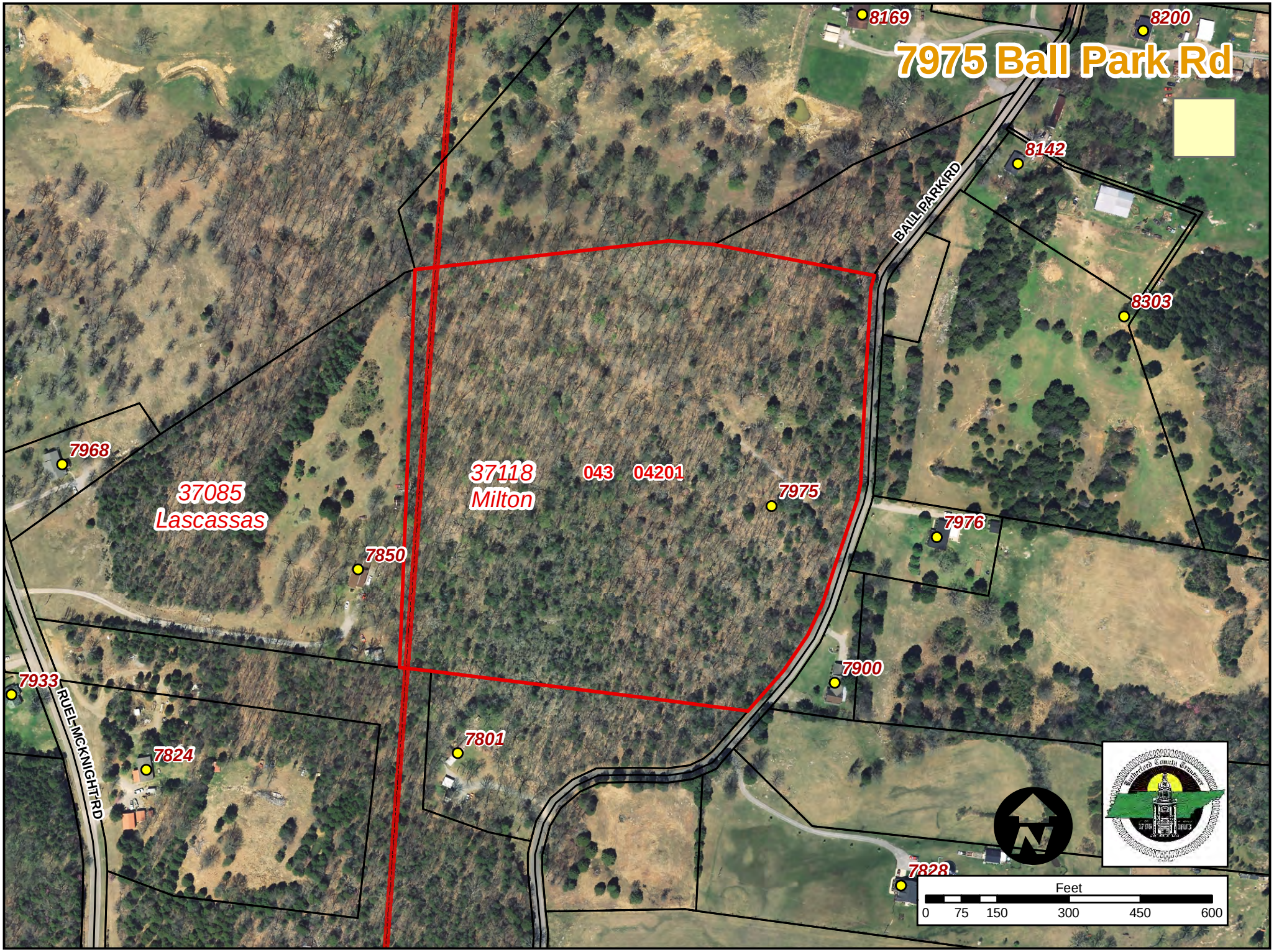
7975 Ball Park Rd
8169
8200
8142
8303
BALL PARK RD
7968
37085
Lascassas
37118
Milton
043
04201
7975
7976
7850
7900
7933
RUEL-MCKNIGHT RD
7801
7824
7828
Feet
0
75
150
300
450
600

11053 S Windrow Rd
10669
11031
S WINDROW RD
11041
11040
37153
Rockvale
11053
139 00203
11080
11007
Feet
0 87.5 175 350 525 700

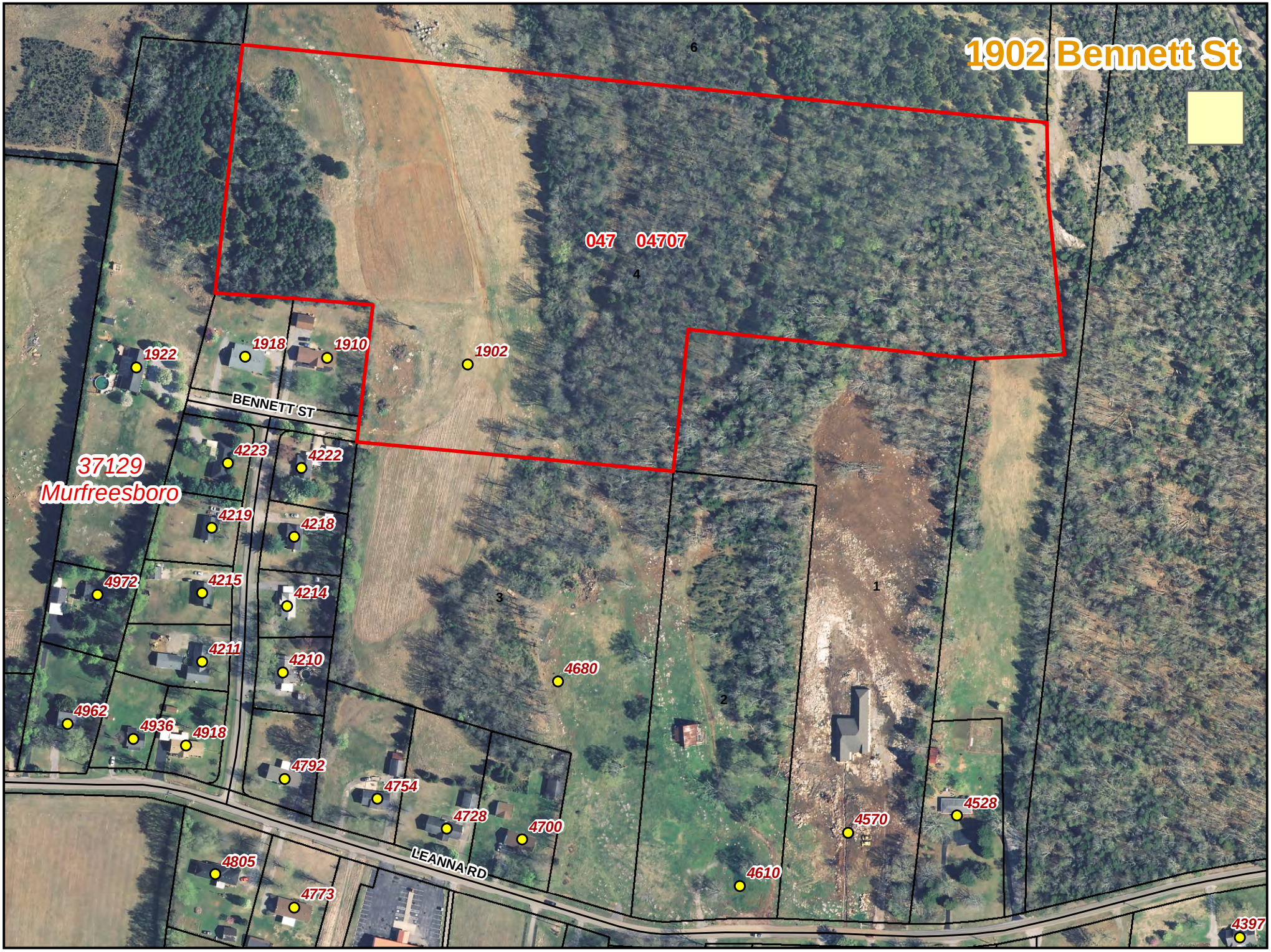
1902 Bennett St
047 04707
6
4
3
2
1
1922
1918
1910
1902
BENNETT ST
37129
Murfreesboro
4223
4222
4219
4218
4972
4215
4214
4211
4210
4680
4962
4936
4918
4792
4754
4728
4700
4805
4773
LEANNA RD
4610
4570
4528
4397

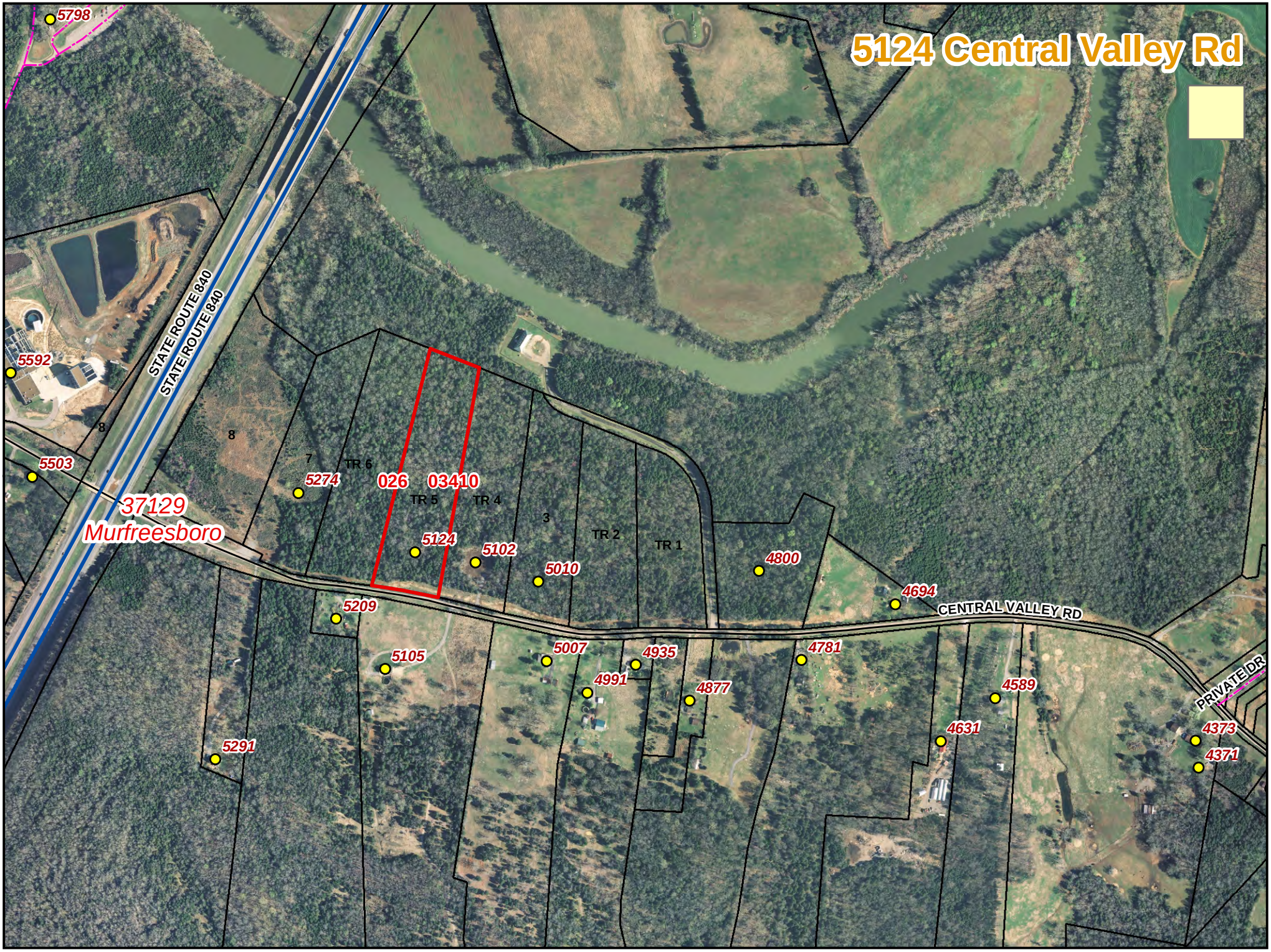
5124 Central Valley Rd
5798
5592
5503
STATE ROUTE 840
STATE ROUTE 840
8
8
7
TR 6
5274
026
03410
TR 5
TR 4
3
TR 2
TR 1
37129
Murfreesboro
5124
5102
5010
4800
4694
CENTRAL VALLEY RD
5209
5105
5007
4935
4991
4877
4781
4589
4631
PRIVATE DR
4373
4371
5291

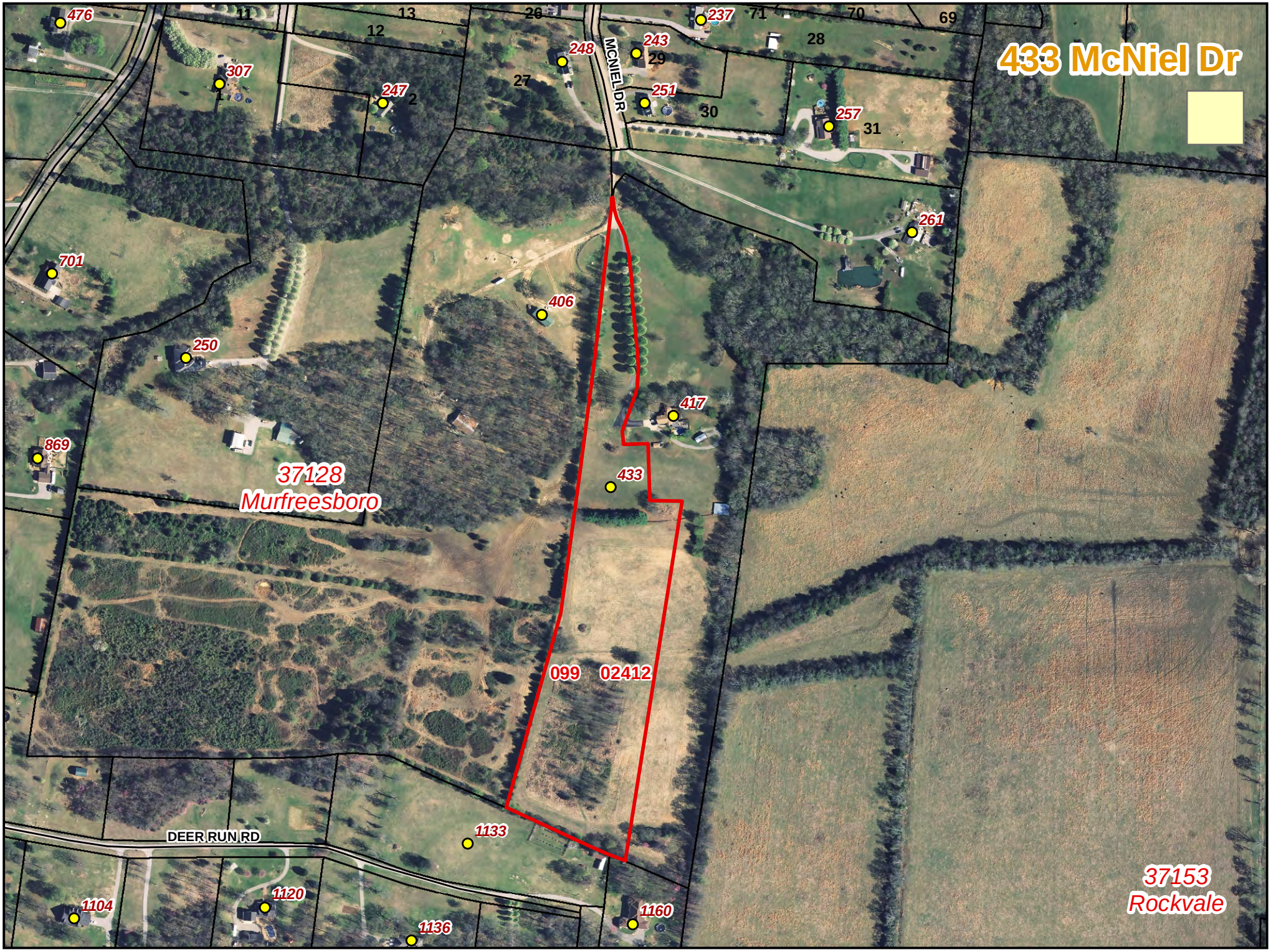
433 McNiel Dr
MCNIEL DR
DEER RUN RD
37128
Murfreesboro
37153
Rockvale
099
02412
476
307
247
248
243
237
251
257
261
701
406
250
417
869
433
1133
1104
1120
1136
1160
11
12
13
26
27
2
29
28
71
70
69
30
31

5501 Almaville Rd
301
217
215
213
211
209
207
5382
5402
5418
5403
5476
5473
5496
ALMAVILLE RD
5501
072 05219
5546
37167
Smryna
5493
5555
5525
5595
562
Feet
0 50 100 200 300 400

1524 Browns Mill Rd
BROWNS MILL RD
1688
1687
1586
1524
083 01201
37085
Lascassas
37130
Murfreesboro
W TRIMBLE RD

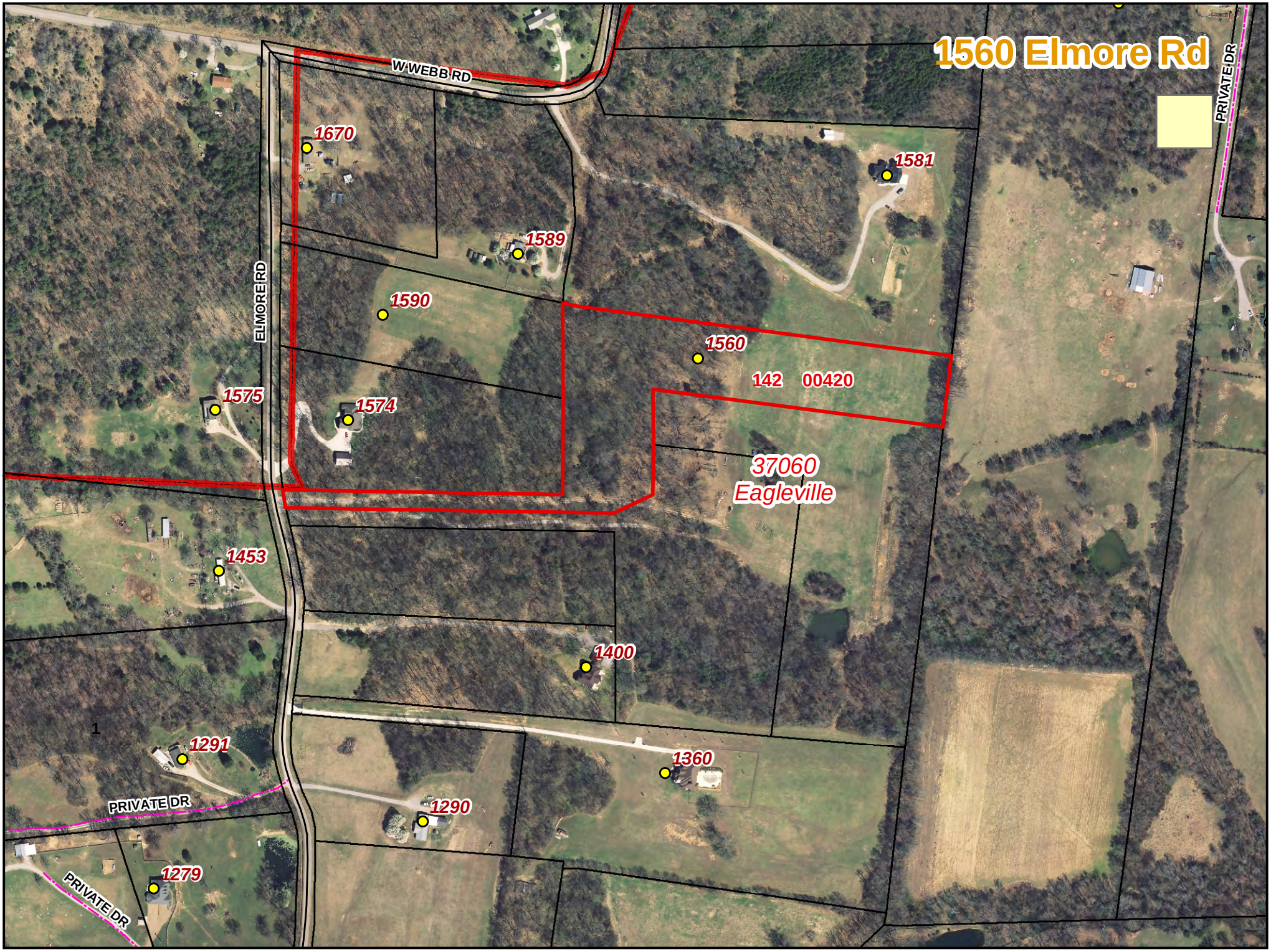
1560 Elmore Rd
W WEBB RD
ELMORE RD
PRIVATE DR
1670
1581
1589
1590
1560
142 00420
1575
1574
37060
Eagleville
1453
1400
1291
1360
1290
1279
PRIVATE DR
PRIVATE DR

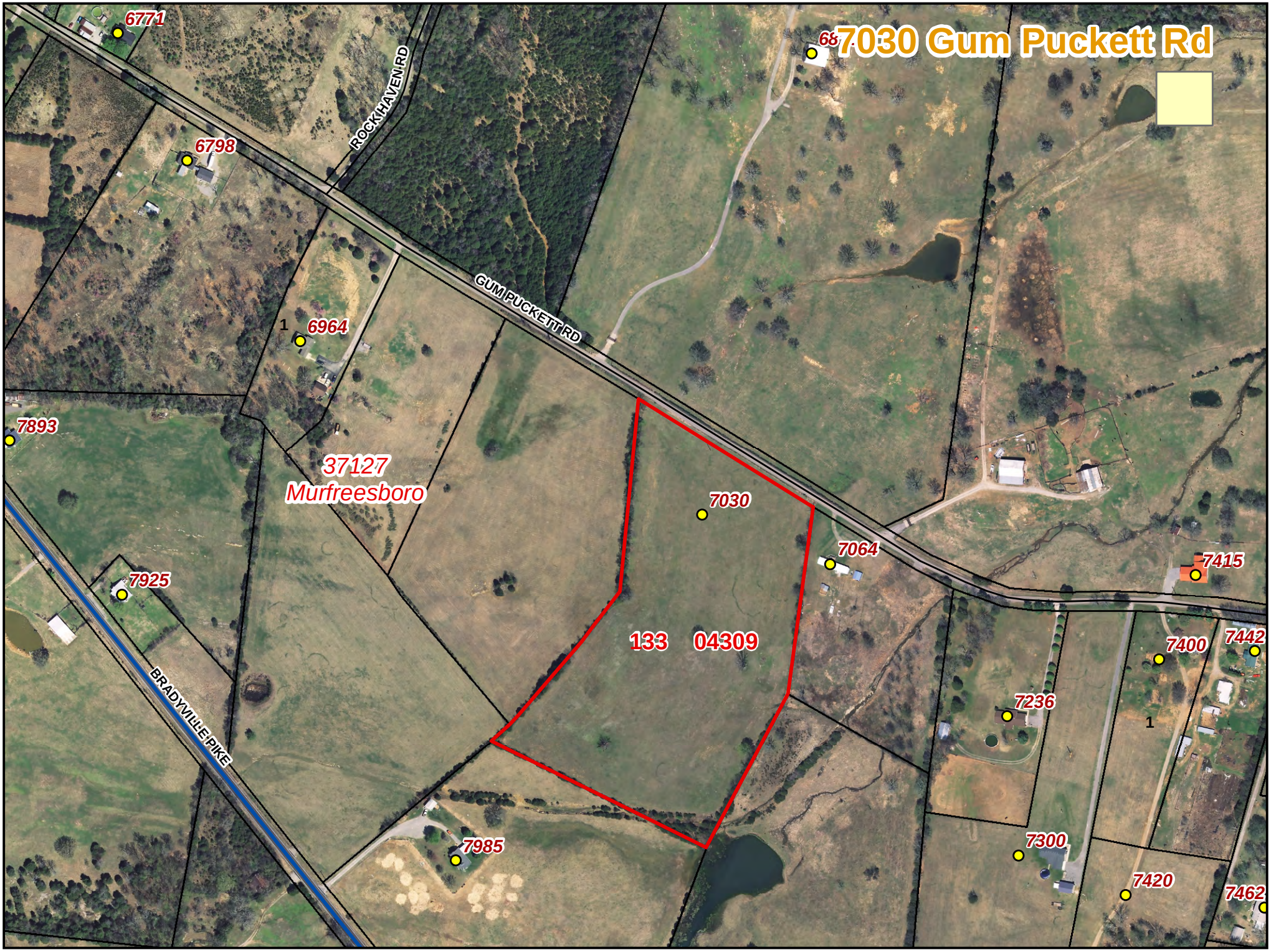
7030 Gum Puckett Rd
6771
6798
ROCKHAVEN RD
GUM PUCKETT RD
1
6964
7893
37127
Murfreesboro
7030
7064
7415
7925
133 04309
7400
7442
7236
1
BRADYVILLE PIKE
7985
7300
7420
7462

3467 Bivens Hill Rd
3697
3615
3527
3467
106 00407
3417
37149
Readyville
BIVENS HILL RD
MCKNIGHT LN
3325
3335
3101

1991 McElroy Rd
7
6
1684
MCELROY RD
4 & 5
37149
Readyville
1964
3
1986
2
2008
1991
129 04718
14-B
14-C
14-D
14-A
12-13

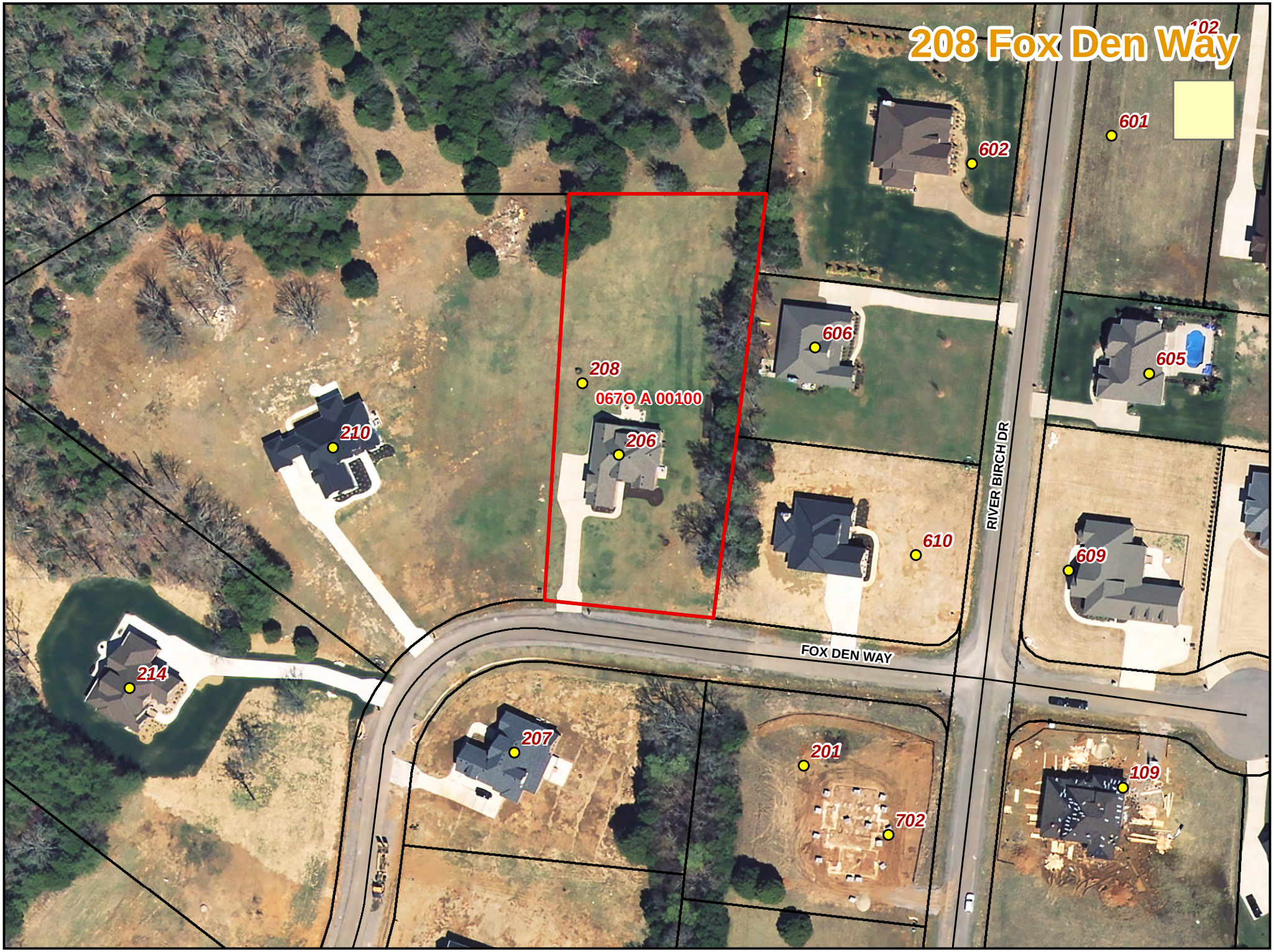
208 Fox Den Way
102
601
602
606
605
208
067O A 00100
206
210
610
609
RIVER BIRCH DR
FOX DEN WAY
214
207
201
702
109

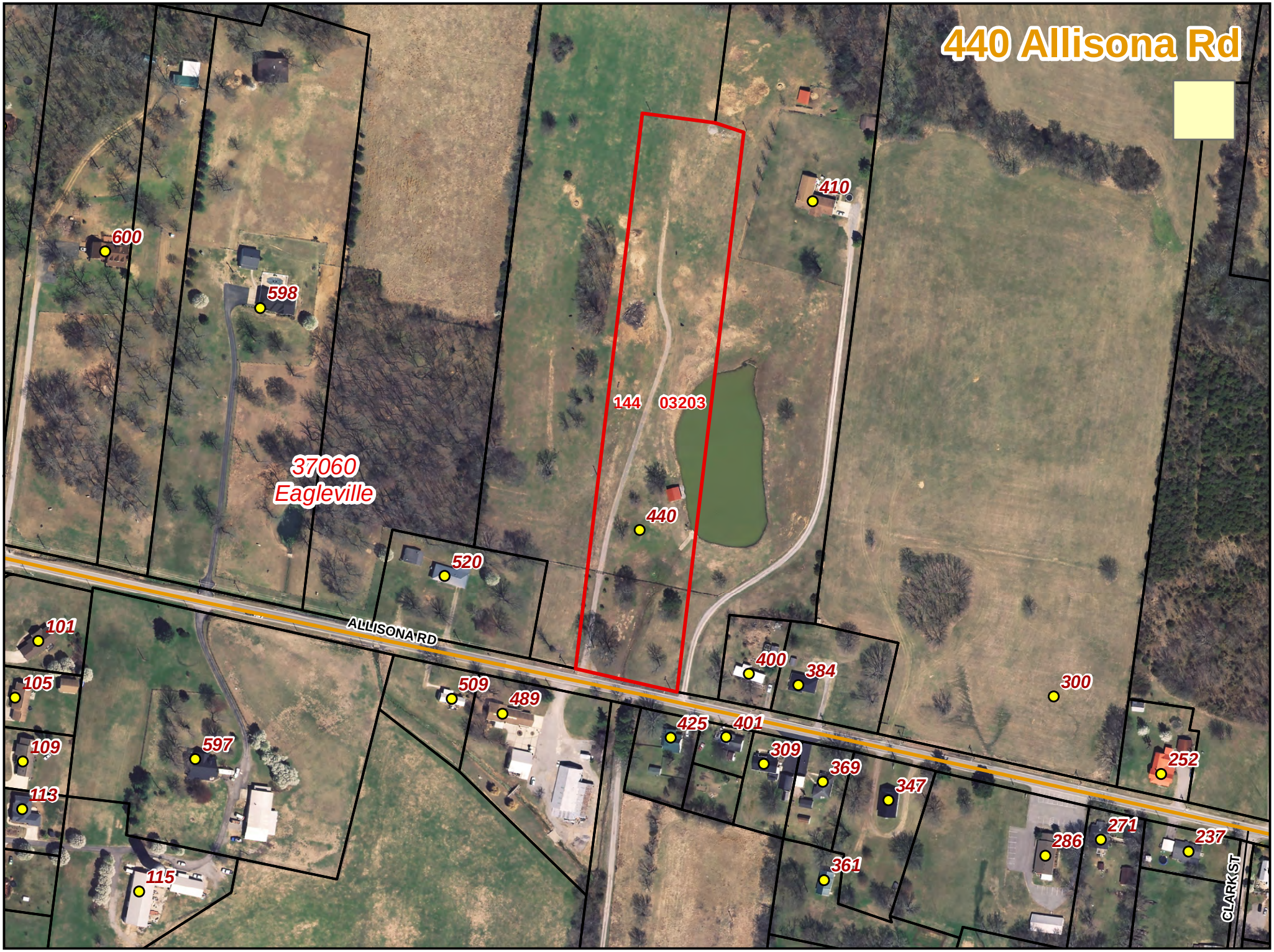
440 Allisona Rd
410
600
598
144
03203
37060
Eagleville
440
520
ALLISONA RD
101
105
109
113
115
597
509
489
400
384
425
401
309
369
347
300
252
286
271
237
361
CLARK ST

5998 Bradyville Pike
5840
5950
5998
127 00836
37127
Murfreesboro
6046
BRADYVILLE PIKE
6123
6133
6122

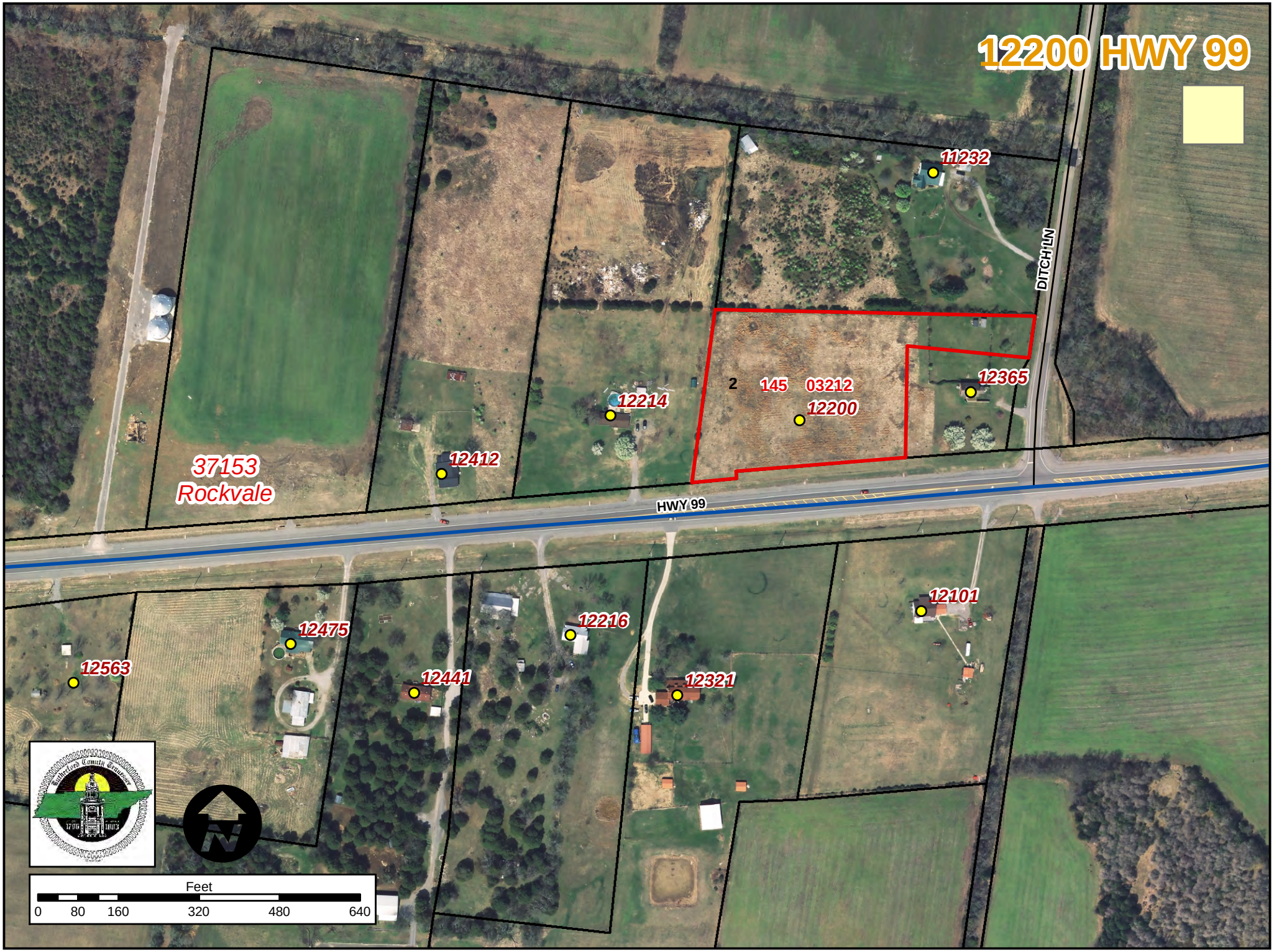
12200 HWY 99
11232
DITCH LN
2
145
03212
12200
12365
12214
12412
37153
Rockvale
HWY 99
12101
12216
12475
12563
12441
12321
Feet
0
80
160
320
480
640

1315 Crescent Ridge Dr
TWIN VIEW DR
REDMONT DRIVE
CRESCENT RIDGE DRIVE
EUBANK WAY
37128
Murfreesboro
124M A 04900
Feet
0 50 100 200 300 400

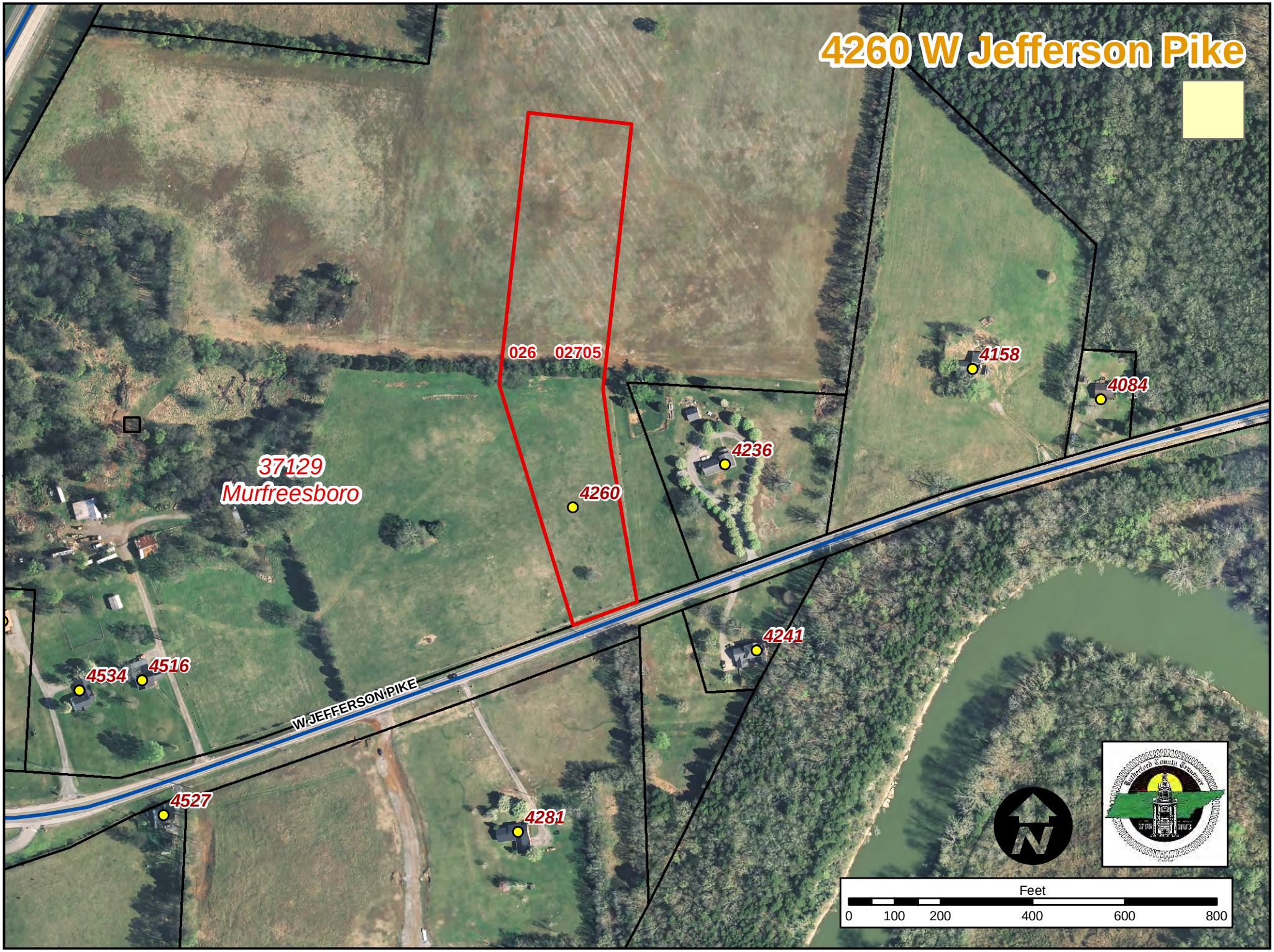
4260 W Jefferson Pike
026
02705
37129
Murfreesboro
4260
4158
4084
4236
4241
4534
4516
4527
4281
W JEFFERSON PIKE
Feet
0
100
200
400
600
800

12476 HWY 99
DITCH LN
HWY 99
37153
Rockvale
12724
12480
145
03211
12476
12548
12412
12214
12200
12365
11232
12563
12475
12441
12216
12321
12101
Feet
0
150
300
600
900
1,200

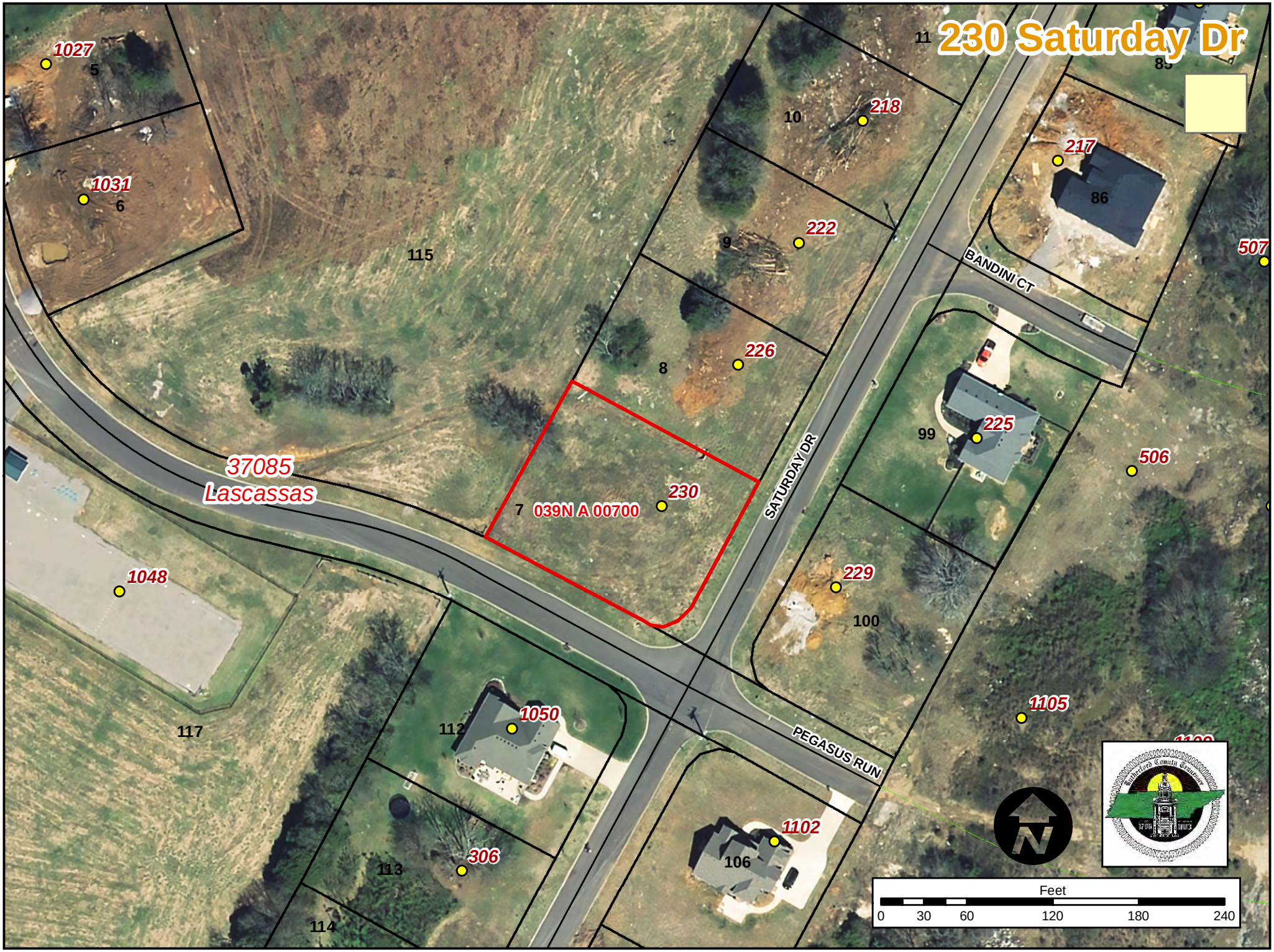
230 Saturday Dr
1027
5
1031
6
115
11
10
218
9
222
8
226
7
039N A 00700
230
37085
Lascassas
1048
117
112
1050
113
306
114
106
1102
229
100
99
225
86
217
85
507
506
1105
BANDINI CT
SATURDAY DR
PEGASUS RUN
Feet
0
30
60
120
180
240

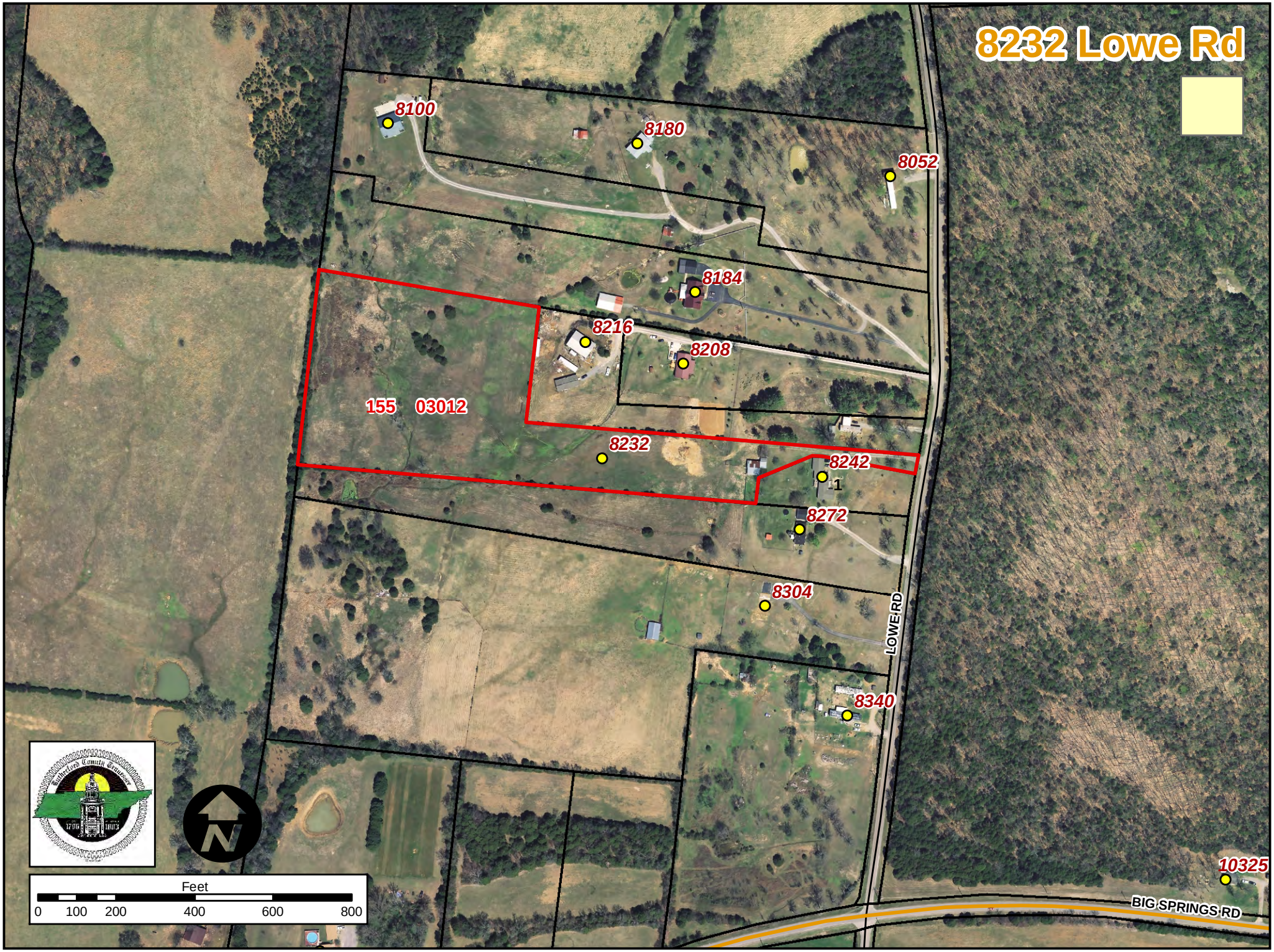
8232 Lowe Rd
8100
8180
8052
8184
8216
8208
155 03012
8232
8242
1
8272
8304
LOWE RD
8340
10325
BIG SPRINGS RD
Feet
0 100 200 400 600 800